





Box 590, 202 Lakeside Drive, Nelson, BC V1L 5R4  
 Phone: (250) 352-6665 Toll-Free 1-800-268-7325 (BC)  
 Fax: (250) 352-9300 Internet: www.rdck.bc.ca

The mapping information shown are approximate representations and should only be used for reference purposes. The Regional District of Central Kootenay is not responsible for any errors or omissions on this map.


# Wilson Creek

-  Roads
-  Streams
-  Lakes and Rivers
-  Steep Creek Study Areas
-  Lot Lines



Map Scale

250



Map Projection: UTM Zone 11 Map Datum: NAD83  
 Friday, June 14, 2019

### Data Sources

The following sources of data are updated as changes occur:  
 Cadastral Lot - Surveyed lots/parcels of land;  
 Sources: Crown Land Registry Services and RDCK  
 District Lot; Sources: Crown Land Registry  
 Services, Integrated Cadastral Initiative (ICI) and RDCK  
 TRIM Data - Planimetry, Unsurveyed Roads, Contours; Source: Ministry of Water,  
 Roads - Digital Road Atlas, Province of BC  
 Steep Creek and & Clear Water Flood Study Areas: BGC Engineering (2019).